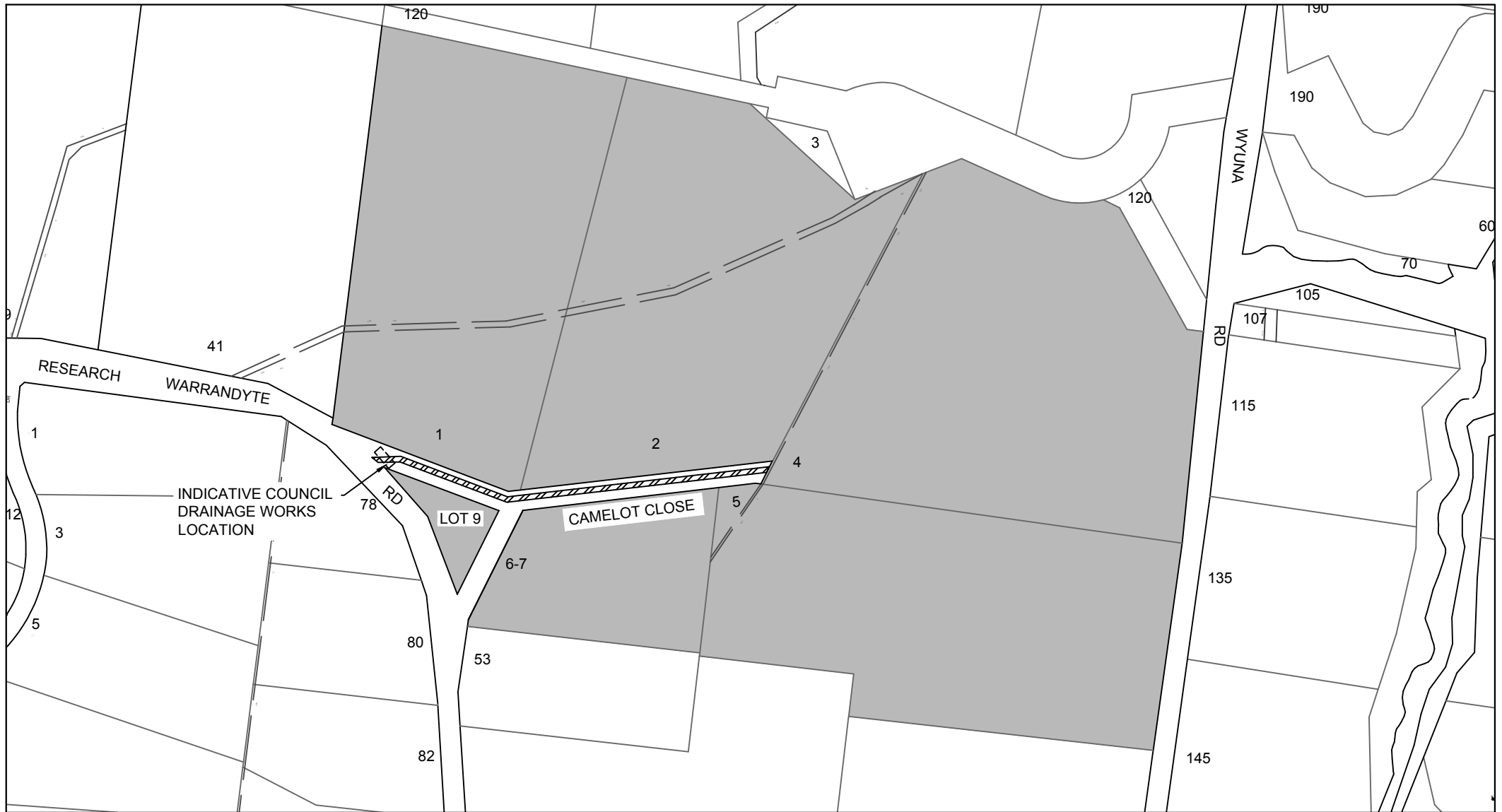








# Attachment 1 - Camelot Close, Research, Special Charge Scheme




 Nilumbik Shire Council has taken care to ensure the accuracy of this publication but does not accept responsibility for any errors or omissions.  
 Produced with permission of Land Victoria.  
 © 2005 Nilumbik Shire Council


**SPECIAL CHARGE SCHEME AREA**


**INDICATIVE ROAD ALIGNMENT TO BE SEALED**


**INDICATIVE COUNCIL DRAINAGE WORKS LOCATION**

File Path: L:\CADBackups\Camelot Close SCS,Research\Planning  
 File Name: Attachment1.dwg

