









# 86 Wilson Rd Potential Reductions in PAO

- LEGEND**
-  PROPOSED SHARED TRAIL (3m WIDE CONCRETE PATH WITH HORSE TRAIL)
  -  PAO - LAND ACQUISITION BOUNDARY
  -  TITLE BOUNDARY
  -  EASEMENT
  -  DIAMOND CREEK (PROPERTY BOUNDARY)
  -  PROPERTY BOUNDARY (OTHER THAN CREEK)
  -  POTENTIAL REMOVAL FROM PAO (16,500 SQM REMOVED)
  -  NEW PAO BOUNDARY