








# Proposed reduction to the exhibited application of the PAO4 at 185 and 201 Main - Hurstbridge Rd Diamond Creek

- LEGEND**
-  PROPOSED SHARED TRAIL (3m WIDE CONCRETE PATH WITH HORSE TRAIL)
  -  DIAMOND CREEK (PROPERTY BOUNDARY)
  -  TITLE BOUNDARY
  -  EASEMENT
  -  PROPERTY BOUNDARY (OTHER THAN CREEK)
  -  PROPOSED REDUCTION TO THE EXHIBITED PAO4
  -  PROPOSED REDUCED EXTENT OF PAO4

